



KESGRAVE

OPEN SPACE #

- 1 AERIAL GREEN
- 2 ASHDALE WALK
- 3 BADGERS BANK
- 4 BAIRD GROVE #
- 5 BRETT'S GREEN
- 6 CEDAR AVENUE
- 7 CEDARWOOD GREEN #
- 8 CEDARWOOD WALK
- 9 DOBBS DRIFT #
- 10 DOBBS WOOD
- 11 FENTONS WOOD
- 12 FOX LEA
- 13 FOXHALL HEATH
- 14 GRANGE MEADOW #
- 15 HUMAN SUNDIAL
- 16 JOLLYS PIGHTLE
- 17 JUBILEE COPSE
- 18 KESGRAVE COMM CENTRE #

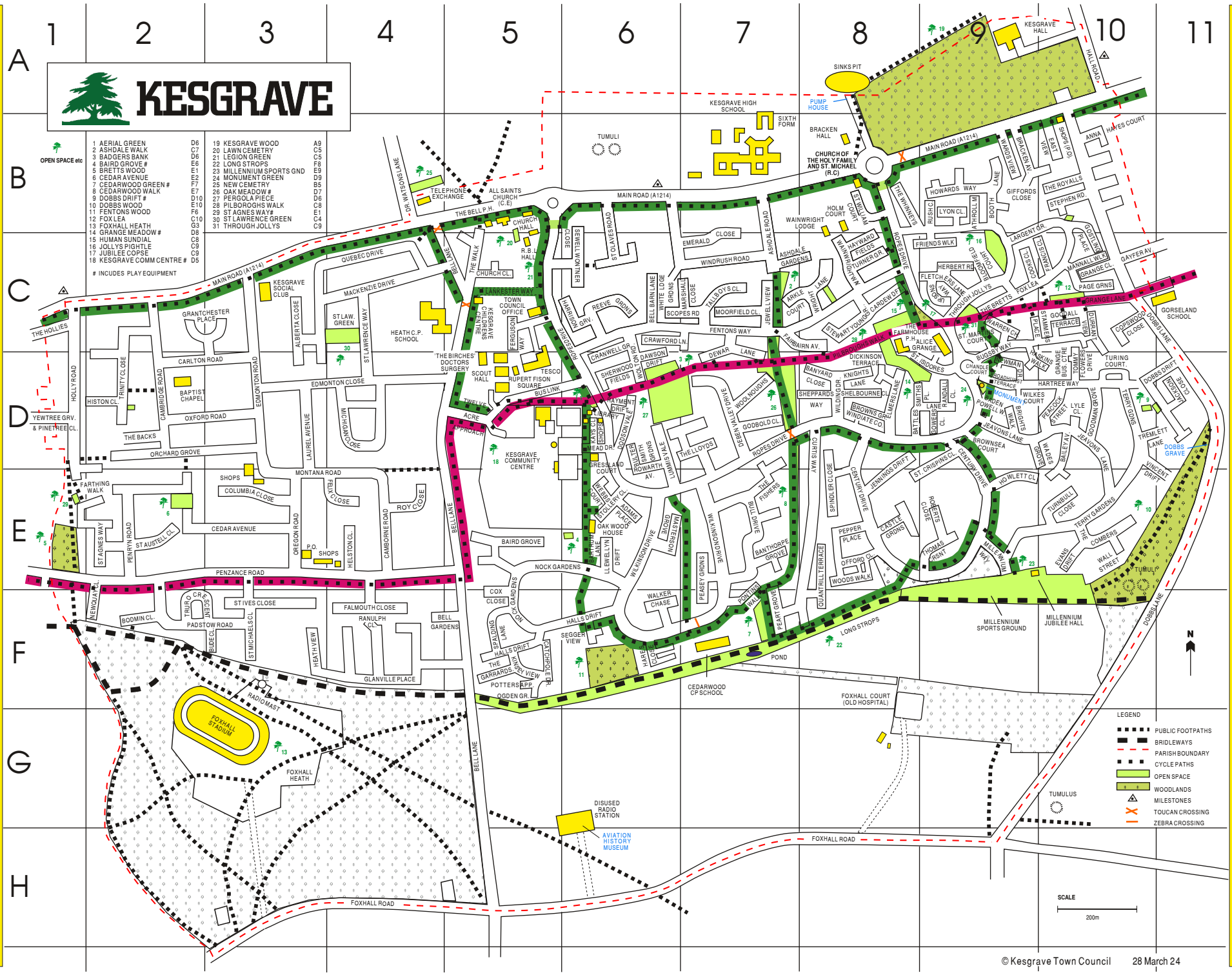
- D6 19 KESGRAVE WOOD
- D7 20 LAWN CEMETERY
- E1 21 LEGION GREEN
- E2 22 LONG STROPS
- E3 23 MILLENNIUM SPORTS GND
- E4 24 MONUMENT GREEN
- F7 25 NEW CEMETERY
- F8 26 OAK MEADOW #
- F9 27 FERROLA PIECE
- F10 28 PILBOROGHS WALK
- F6 29 ST AGNES WAY #
- C10 30 ST LAWRENCE GREEN
- G8 31 THROUGH JOLLYS

- A9
- C5
- C6
- D8
- D9
- B5
- D7
- D6
- C8
- C7
- C4
- C9

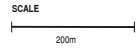
INCLUDES PLAY EQUIPMENT

Rushmere St Andrew

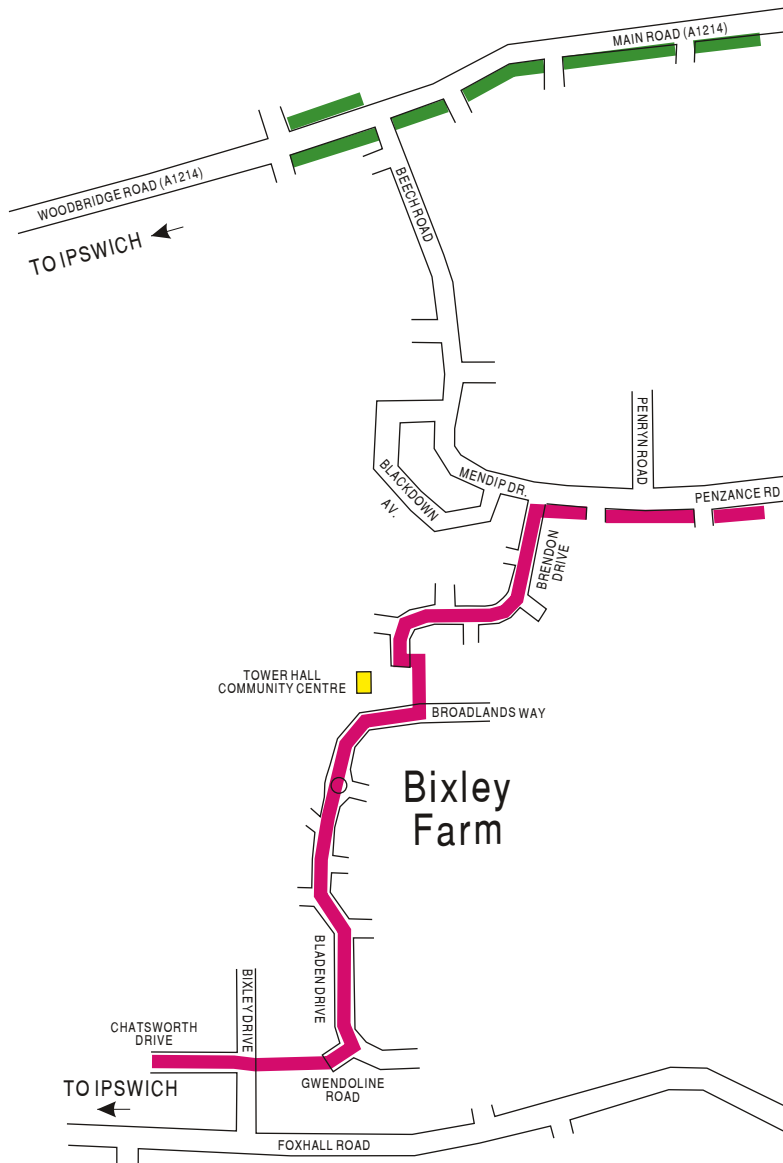
Martlesham Heath



- LEGEND
- PUBLIC FOOTPATHS
 - BRIDLEWAYS
 - PARISH BOUNDARY
 - CYCLE PATHS
 - OPEN SPACE
 - WOODLANDS
 - MILESTONES
 - TOUCAN CROSSING
 - ZEBRA CROSSING



Rushmere St. Andrew



Key

- National Cycle Network (Route 1)
- On-Road Signed Cycle Route
- Traffic Free Cycle Route



KESGRAVE CYCLE ROUTES

(See Reverse)

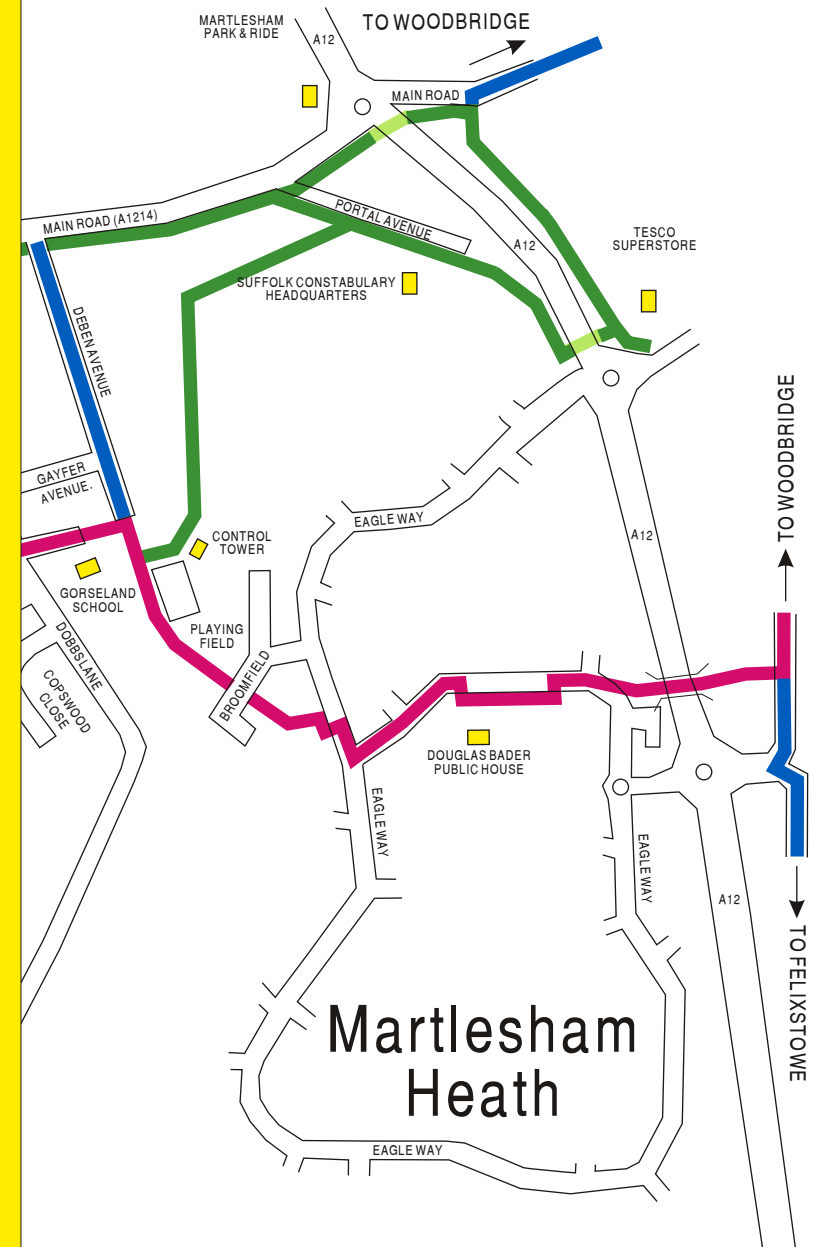
Acknowledgements:
 Route Research - Mrs Judith Francis
 Administration Support - Mrs Jo Abbott
 Pamphlet Design/Artwork - Mr Alan Comber
 Funding - Kesgrave Town Council
 Printed by - Kesgrave Town Council

Produced by Kesgrave Town Council

This leaflet can also be downloaded from
www.kesgravetowncouncil.org.uk

Last Revised: 28 March 2024

© Kesgrave Town Council 2024



Information contained in this publication is believed to be correct at the time of printing.
 Should you notice any mistakes please contact Kesgrave Town Council
 Tel: (01473) 625179 Email: enquiry@kesgravetowncouncil.org.uk