



KESGRAVE

ML 66, 66A IR 64
 IR 63, 65 800 P&R

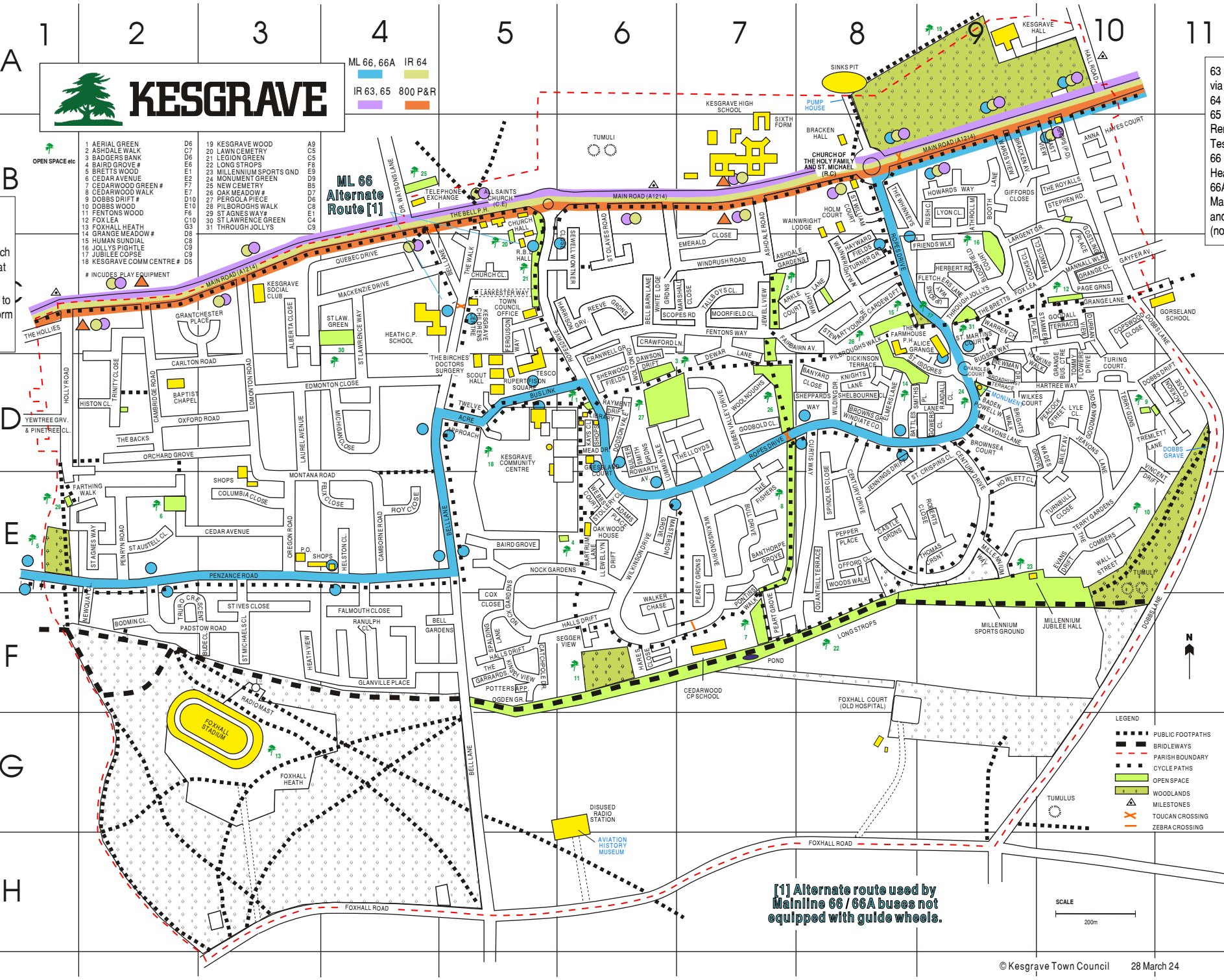
- | | | | |
|---------------------------|----|--------------------------|----|
| 1 AERIAL GREEN | D6 | 19 KESGRAVE WOOD | A9 |
| 2 ASHDALE WALK | D7 | 20 LAWN CEMETERY | C5 |
| 3 BADGERS BANK | D8 | 21 LEGION GREEN | C6 |
| 4 BAIRD GROVE # | E1 | 22 LONG STROPS | B9 |
| 5 BRETT'S WOOD | E2 | 23 MILLENNIUM SPORTS GND | D9 |
| 6 CEDAR AVENUE | E3 | 24 MONUMENT GREEN | D8 |
| 7 CEDARWOOD GREEN # | E4 | 25 NEW CEMETERY | B5 |
| 8 CEDARWOOD WALK | E5 | 26 DAK MEADOW # | D7 |
| 9 DOBBS DRIFT # | F1 | 27 FERGLA PIECE | C8 |
| 10 DOBBS WOOD | F2 | 28 PILBOROUGHS WALK | C1 |
| 11 FENTONS WOOD | F3 | 29 ST AGNES WAY # | C8 |
| 12 FOX LEA | F4 | 30 ST LAWRENCE GREEN | C4 |
| 13 FOXHALL HEATH | F5 | 31 THROUGHJOLLYS | C9 |
| 14 GRANGE MEADOW # | F6 | | |
| 15 HUMAN SUNDIAL | F7 | | |
| 16 JOLLYS PIGHTLE | F8 | | |
| 17 JUBILEE COPSE | F9 | | |
| 18 KESGRAVE COMM CENTRE # | G1 | | |
- # INCLUDES PLAY EQUIPMENT

63, 64, 65 to Ipswich Old Cattle Market
 66, 66A to Ipswich Railway Station at all times
 Park & Ride 800 to Ipswich, Sixth Form & London Road Park & Ride

63 to Framlingham via Tesco
 65 to Melton & Rendlesham via Tesco
 66 to Martlesham Heath via Tesco
 66A Hourly to Martlesham Heath and Eagle Way (not Tesco)

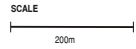
Rushmere St Andrew

Martlesham Heath

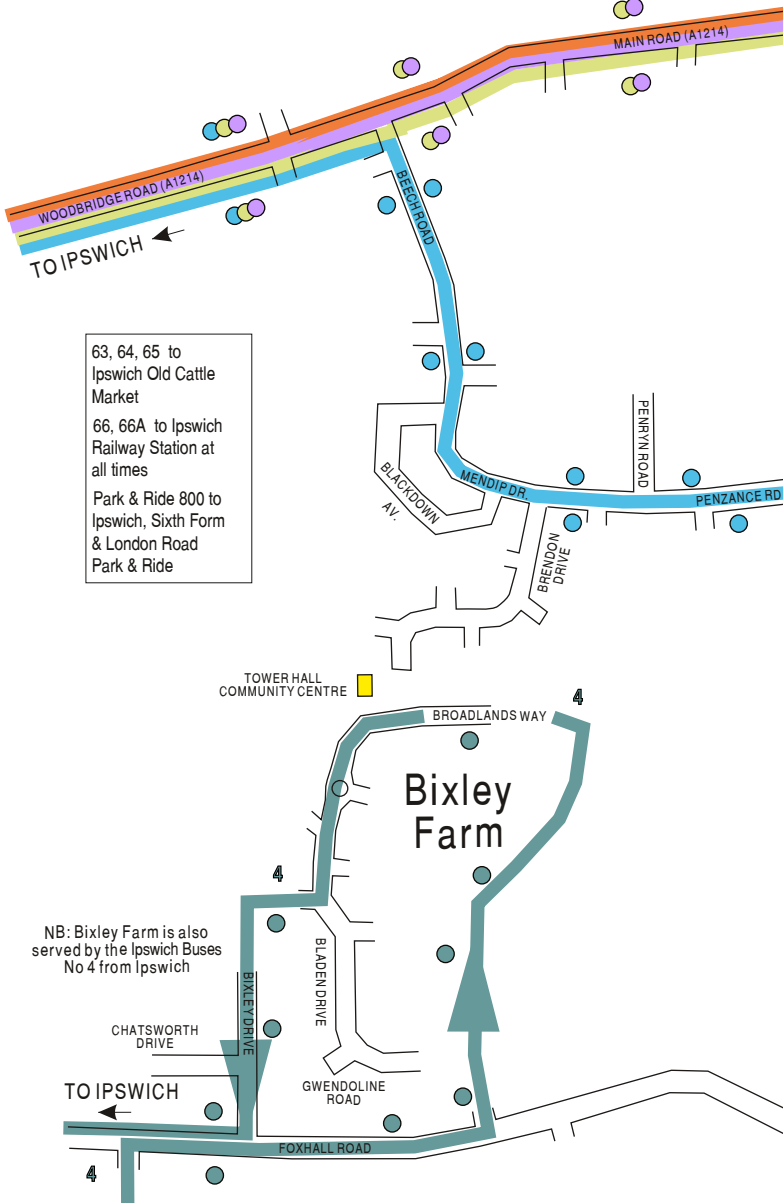


- LEGEND
- PUBLIC FOOTPATHS
 - BRIDLEWAYS
 - PARISH BOUNDARY
 - CYCLE PATHS
 - OPEN SPACE
 - WOODLANDS
 - MILESTONES
 - TOUCAN CROSSING
 - ZEBRA CROSSING

[1] Alternate route used by Mainline 66 / 66A buses not equipped with guide wheels.



Rushmere St. Andrew



63, 64, 65 to Ipswich Old Cattle Market
 66, 66A to Ipswich Railway Station at all times
 Park & Ride 800 to Ipswich, Sixth Form & London Road Park & Ride

NB: Bixley Farm is also served by the Ipswich Buses No 4 from Ipswich

Key

- Mainline 66
- Ipswich Reds 63, 65
- Ipswich Reds 64
- P&R 800
- ▲ P&R 800 Stops
- Mainline 66A



KESGRAVE BUS ROUTES

Bus timetables are available online at www.suffolkonboard.com

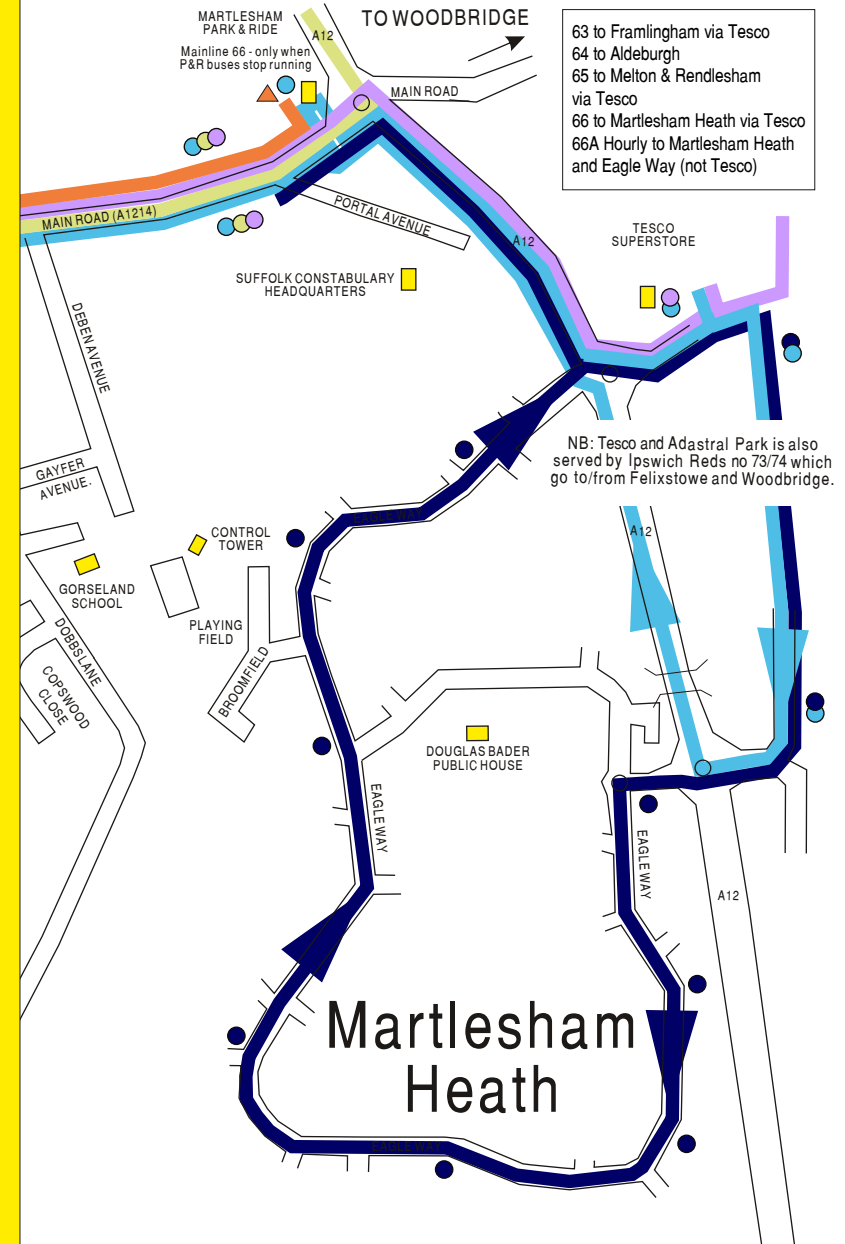
Acknowledgements:
 Route Research - Sue Hall
 Administration Support - Mrs Jo Abbott
 Pamphlet Design/Artwork - Mr Alan Comber
 Funding - Kesgrave Town Council
 Printed by - Kesgrave Town Council

Produced by Kesgrave Town Council

This leaflet can also be downloaded from www.kesgravetowncouncil.org.uk

Last Revised: 28 March 2024

© Kesgrave Town Council 2024



63 to Framlingham via Tesco
 64 to Aldeburgh
 65 to Melton & Rendlesham via Tesco
 66 to Martlesham Heath via Tesco
 66A Hourly to Martlesham Heath and Eagle Way (not Tesco)

NB: Tesco and Adastral Park is also served by Ipswich Reds no 73/74 which go to/from Felixstowe and Woodbridge.

Information contained in this publication is believed to be correct at the time of printing. Should you notice any mistakes please contact Kesgrave Town Council
 Tel: (01473) 625179 Email: enquiry@kesgravetowncouncil.org.uk