

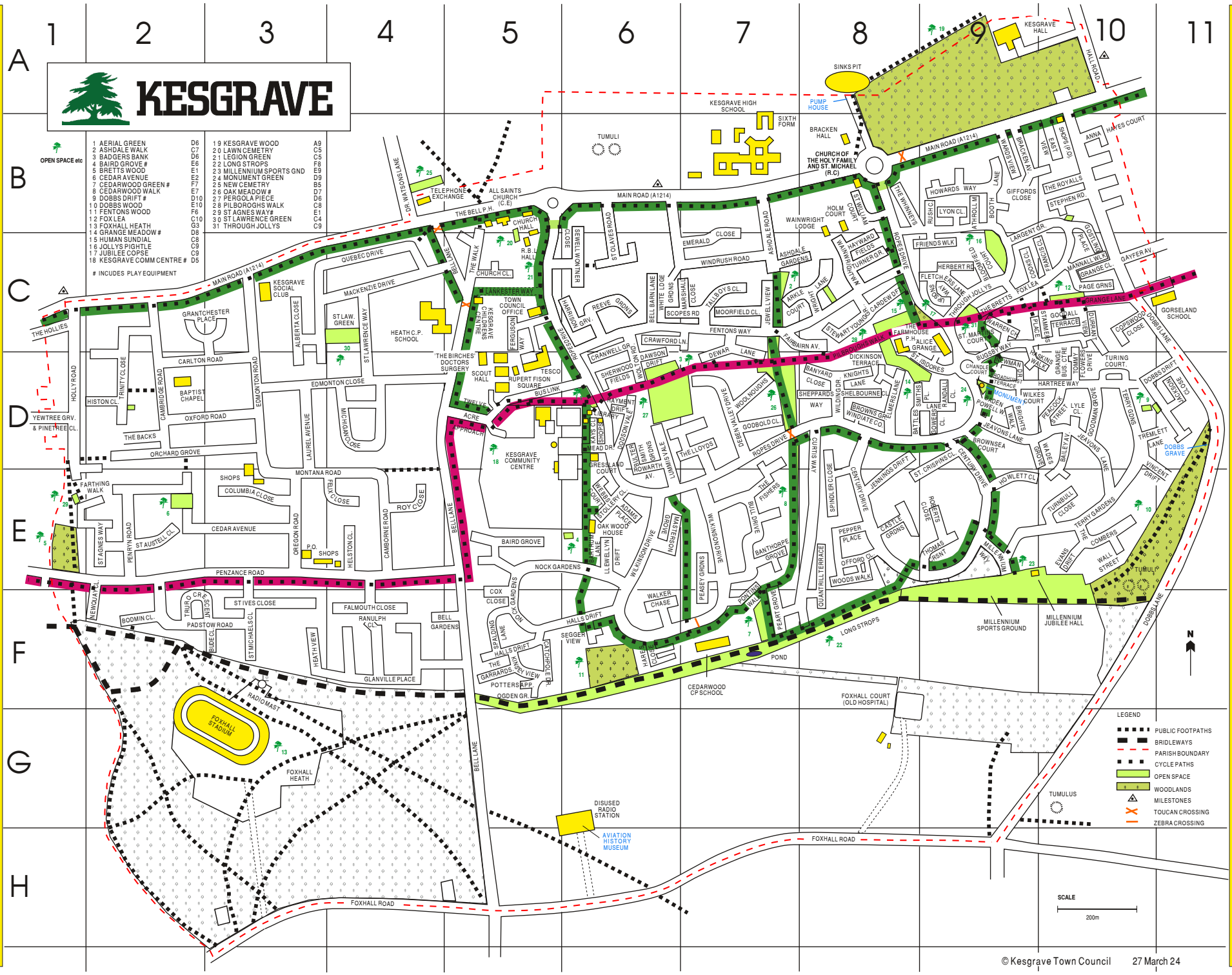


# KESGRAVE

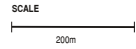
- OPEN SPACE #**
- |                           |     |                          |    |
|---------------------------|-----|--------------------------|----|
| 1 AERIAL GREEN            | D6  | 19 KESGRAVE WOOD         | A9 |
| 2 ASHDALE WALK            | C7  | 20 LAWN CEMETERY         | C5 |
| 3 BADGERS BANK            | D6  | 21 LEGION GREEN          | C5 |
| 4 BAIRD GROVE #           | E2  | 22 LONG STROPS           | B9 |
| 5 BRETT'S CLOSE           | F7  | 23 MILLENNIUM SPORTS GND | D9 |
| 6 CEDAR AVENUE            | F7  | 24 MONUMENT GREEN        | D9 |
| 7 CEDARWOOD GREEN #       | F7  | 25 NEW CEMETERY          | B5 |
| 8 CEDARWOOD WALK          | D10 | 26 OAK MEADOW #          | D7 |
| 9 DOBBS DRIFT #           | E10 | 27 FERROLA PIECE         | C6 |
| 10 DOBBS WOOD             | F6  | 28 PILBOROGHS WALK       | C8 |
| 11 FENTONS WOOD           | C10 | 29 ST AGNES WAY #        | C4 |
| 12 FOX LEA                | D8  | 30 ST LAWRENCE GREEN     | C9 |
| 13 FOXHALL HEATH          | G3  | 31 THROUGHJOLLYS         | C9 |
| 14 GRANGE MEADOW #        | G8  |                          |    |
| 15 HUMAN SUNDIAL          | C9  |                          |    |
| 16 JOLLYS PIGHTLE         | C9  |                          |    |
| 17 JUBILEE COPSE          | C9  |                          |    |
| 18 KESGRAVE COMM CENTRE # | D5  |                          |    |
- # INCLUDES PLAY EQUIPMENT

Rushmere St Andrew

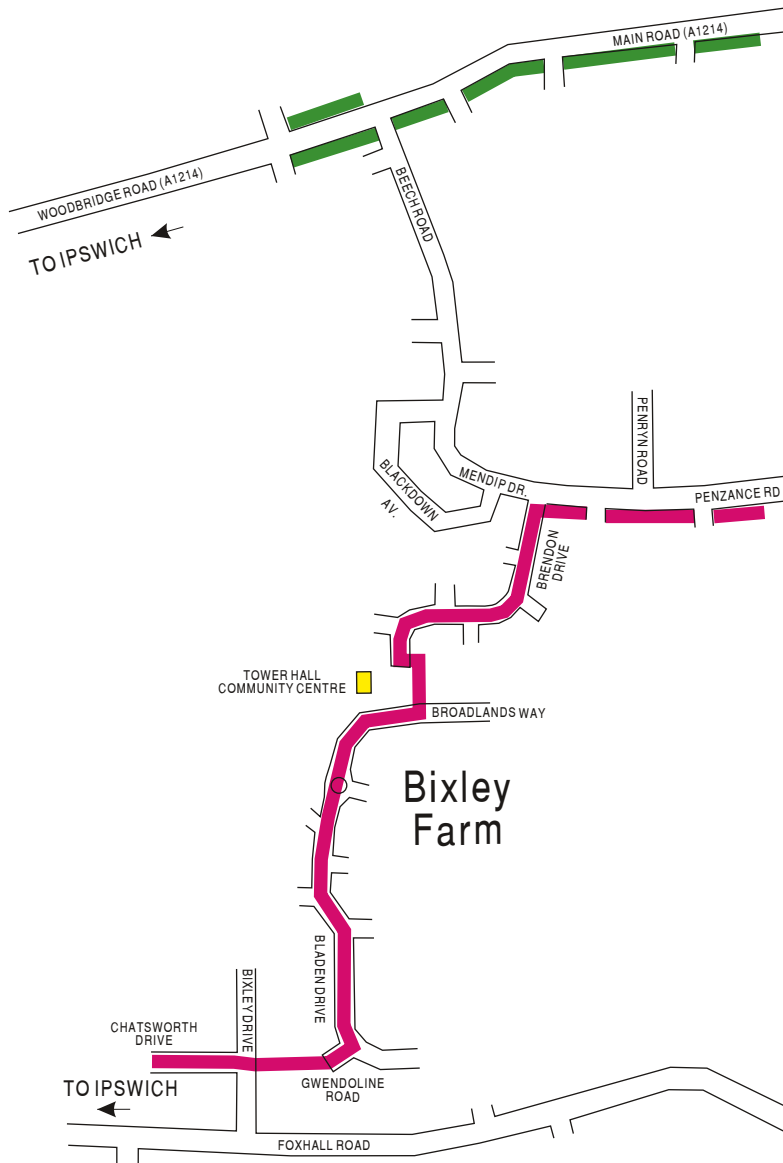
Martlesham Heath



- LEGEND**
- PUBLIC FOOTPATHS
  - BRIDLEWAYS
  - PARISH BOUNDARY
  - CYCLE PATHS
  - OPEN SPACE
  - WOODLANDS
  - MILESTONES
  - TOUCAN CROSSING
  - ZEBRA CROSSING



# Rushmere St. Andrew



## Key

- National Cycle Network (Route 1)
- On-Road Signed Cycle Route
- Traffic Free Cycle Route



# KESGRAVE CYCLE ROUTES

(See Reverse)

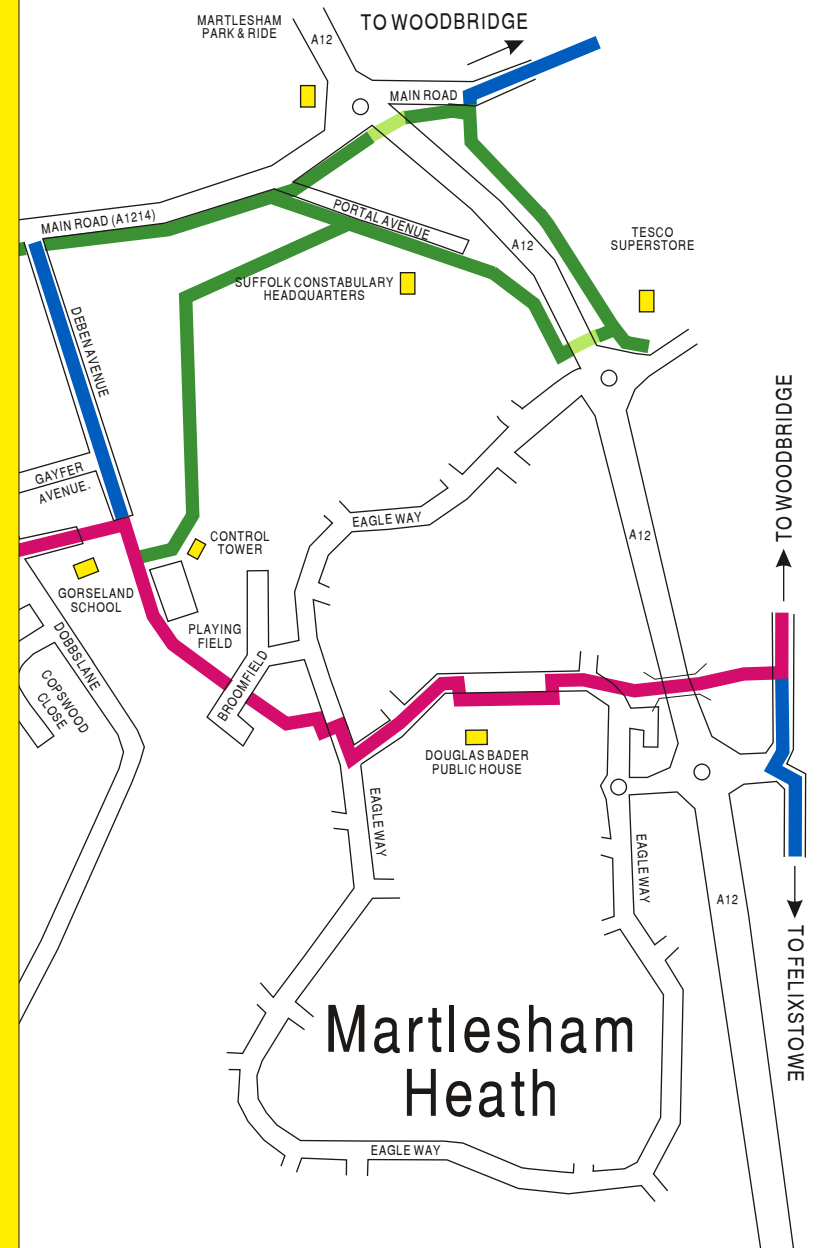
Acknowledgements:  
 Route Research - Mrs Judith Francis  
 Administration Support - Mrs Jo Abbott  
 Pamphlet Design/Artwork - Mr Alan Comber  
 Funding - Kesgrave Town Council  
 Printed by - Kesgrave Town Council

Produced by Kesgrave Town Council

This leaflet can also be downloaded from  
[www.kesgravetowncouncil.org.uk](http://www.kesgravetowncouncil.org.uk)

Last Revised: 27 March 2024

© Kesgrave Town Council 2024



# Martlesham Heath

Information contained in this publication is believed to be correct at the time of printing.  
 Should you notice any mistakes please contact Kesgrave Town Council  
 Tel: (01473) 625179 Email: [enquiry@kesgravetowncouncil.org.uk](mailto:enquiry@kesgravetowncouncil.org.uk)