



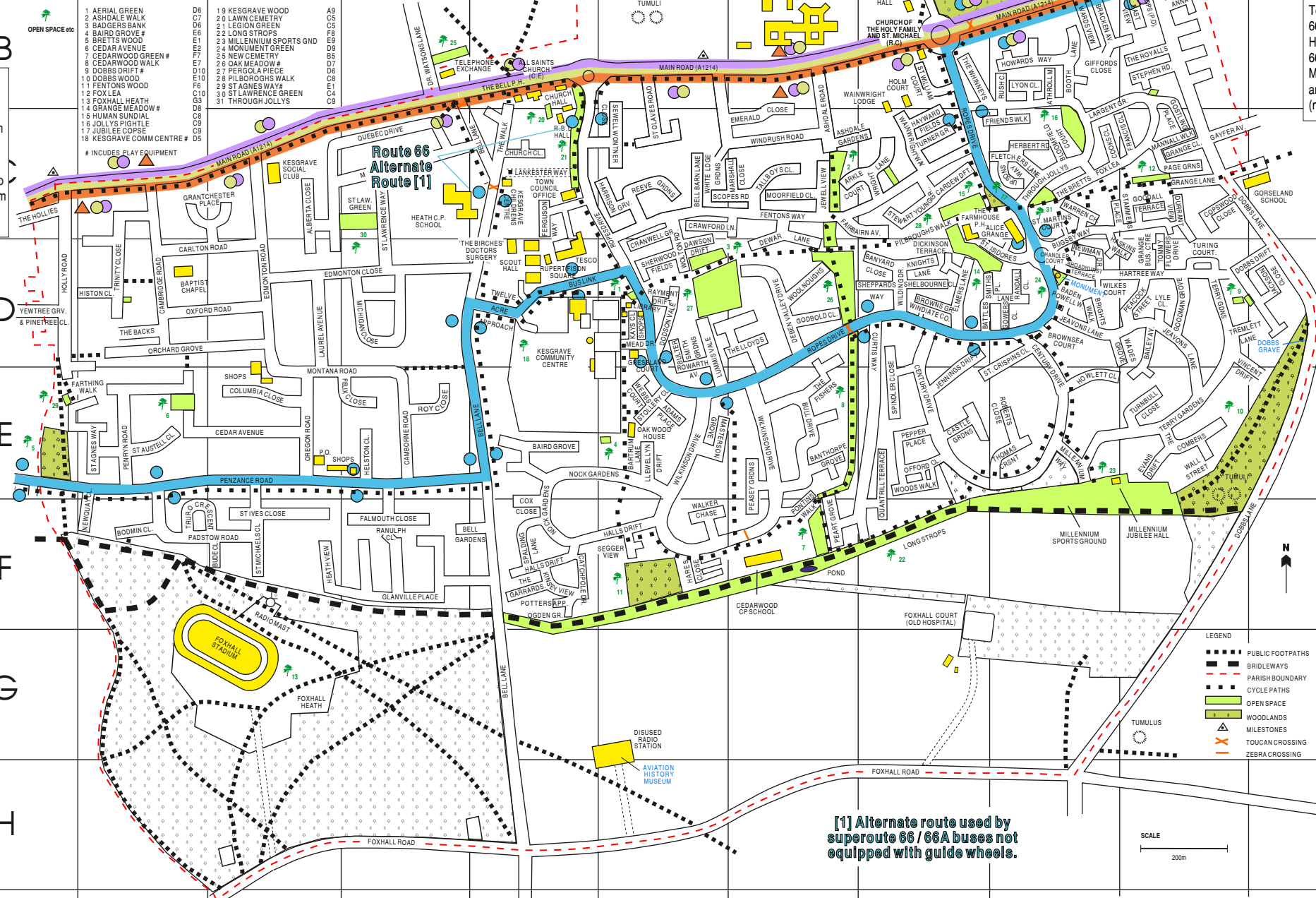
KESGRAVE

R 66, 66A Route 64
 R 63, 65 800 P&R

63, 64, 65 to Ipswich Old Cattle Market
 66, 66A to Ipswich Railway Station at all times
 Park & Ride 800 to Ipswich, Sixth Form & London Road Park & Ride

63 to Framlingham via Tesco
 65 to Melton & Rendlesham via Tesco
 66 to Martlesham Heath via Tesco
 66A Hourly to Martlesham Heath and Eagle Way (not Tesco)

- | | | |
|----|--------------------------|----|
| D6 | 19 KESGRAVE WOOD | A9 |
| C7 | 20 LAWN CEMETERY | C6 |
| D6 | 21 LEGION GREEN | C5 |
| E1 | 22 LONG STROPS | D9 |
| E2 | 23 MILLENNIUM SPORTS GND | D8 |
| E3 | 24 MONUMENT GREEN | D7 |
| F7 | 25 NEW CEMETERY | D6 |
| F8 | 26 OAK MEADOW# | D5 |
| F9 | 27 FERGLA PIECE | D4 |
| G0 | 28 PILBOROUGHS WALK | D3 |
| G1 | 29 ST AGNES WAY | D2 |
| G2 | 30 ST LAWRENCE GREEN | D1 |
| G3 | 31 THROUGHJOLLYS | C9 |
| G4 | | C8 |
| G5 | | C7 |
| G6 | | C6 |
| G7 | | C5 |
| G8 | | C4 |
| G9 | | C3 |
| H0 | | C2 |
| H1 | | C1 |
| H2 | | C0 |

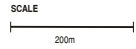


Rushmere St Andrew

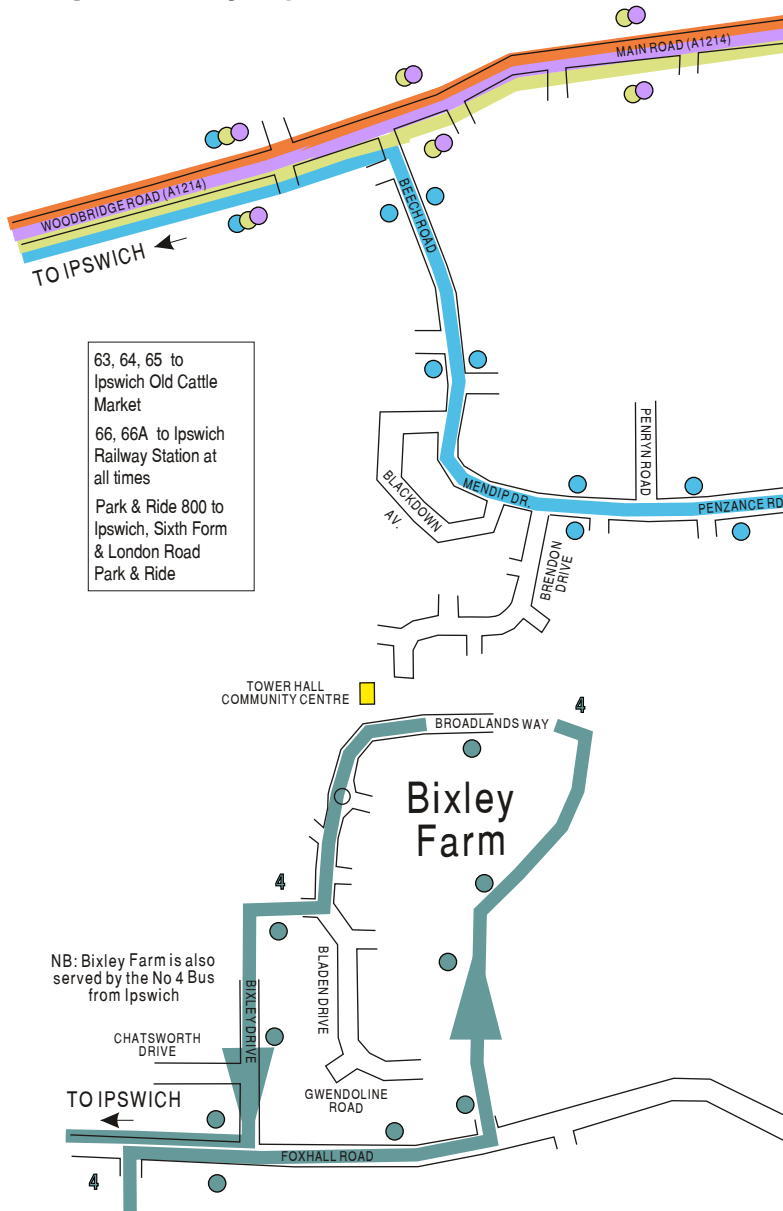
Martlesham Heath

- LEGEND
- PUBLIC FOOTPATHS
 - BRIDLEWAYS
 - PARISH BOUNDARY
 - CYCLE PATHS
 - OPEN SPACE
 - WOODLANDS
 - MILESTONES
 - TOUCAN CROSSING
 - ZEBRA CROSSING

[1] Alternate route used by superoute 66 / 66A buses not equipped with guide wheels.



Rushmere St. Andrew



63, 64, 65 to Ipswich Old Cattle Market
 66, 66A to Ipswich Railway Station at all times
 Park & Ride 800 to Ipswich, Sixth Form & London Road Park & Ride

NB: Bixley Farm is also served by the No 4 Bus from Ipswich

Key

- Mainline 66
- Mainline 63, 65
- Mainline 64
- 800 P&R
- 66A
- ▲ 800 P&R Stops



KESGRAVE BUS ROUTES

Bus timetables are available from the Town Council Offices or online at www.suffolkonboard.com

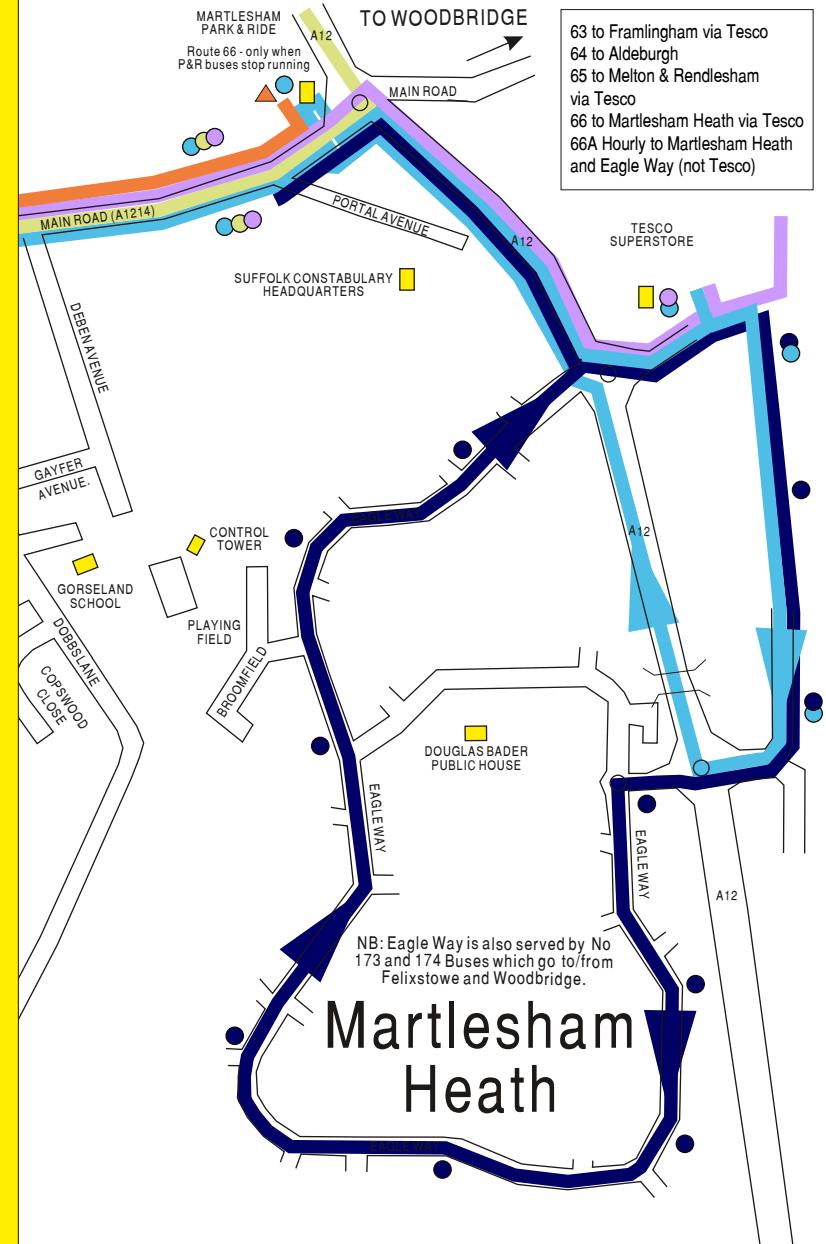
Acknowledgements:
 Route Research - Sue Hall
 Administration Support - Mrs Jo Abbott
 Pamphlet Design/Artwork - Mr Alan Comber
 Funding - Kesgrave Town Council
 Printed by - Kesgrave Town Council

Produced by Kesgrave Town Council

This leaflet can also be downloaded from www.kesgravetowncouncil.org.uk

Last Revised: 27 March 2024

© Kesgrave Town Council 2024



63 to Framlingham via Tesco
 64 to Aldeburgh
 65 to Melton & Rendlesham via Tesco
 66 to Martlesham Heath via Tesco
 66A Hourly to Martlesham Heath and Eagle Way (not Tesco)

Martlesham Heath

Information contained in this publication is believed to be correct at the time of printing. Should you notice any mistakes please contact Kesgrave Town Council
 Tel: (01473) 625179 Email: enquiry@kesgravetowncouncil.org.uk