

Rushmere St Andrew

Martlesham Heath

1 2 3 4 5 6 7 8 9 10 11

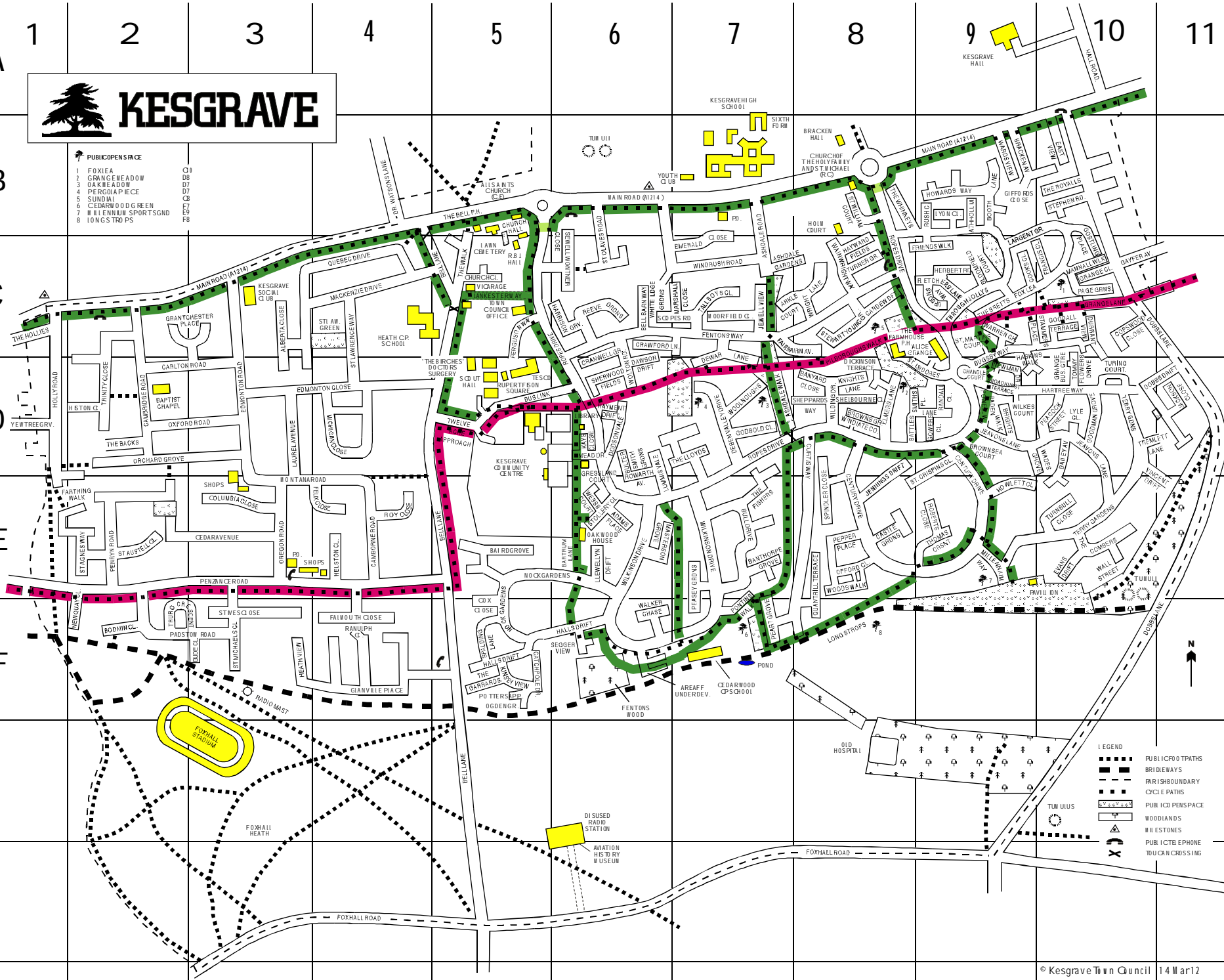
A B C D E F G H

KESGRAVE

PUBLIC OPEN SPACE

- 1 FOXLEA
- 2 GRANGE MEADOW
- 3 OAK MEADOW
- 4 PERGOLA PIECE
- 5 SUNDIAL
- 6 CEDARWOOD GREEN
- 7 WILLOW SPORTS GND
- 8 LONGS TROPS

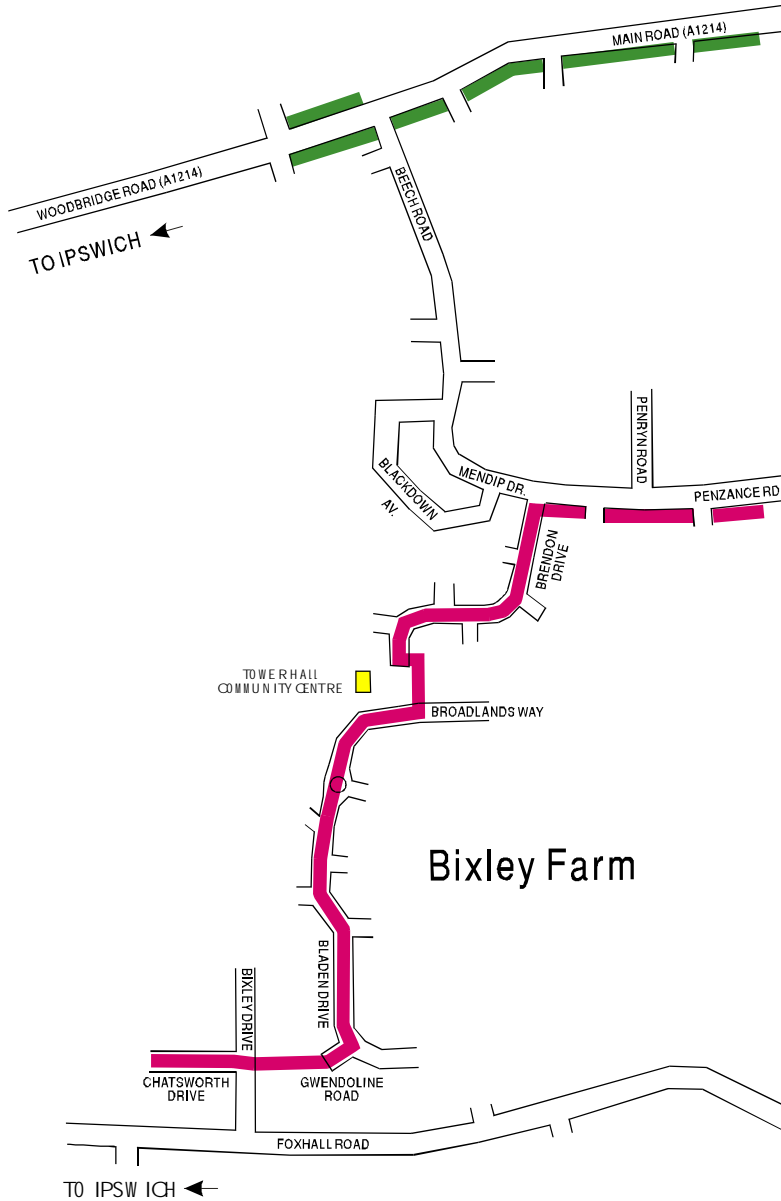
- C1
- D8
- D7
- D7
- C8
- F7
- F9
- F8



LEGEND

- PUBLIC OPEN SPACE
- BRIDLEWAYS
- PARISH BOUNDARY
- CYCLE PATHS
- PUBLIC OPEN SPACE
- WOODLANDS
- MILLSTONES
- PUBLIC TELEPHONE
- TARMAC CROSSING

Rushmere
St. Andrew



Key

- █ National Cycle Network (Route 1)
- █ On-Road Signed Cycle Route
- █ Traffic Free Cycle Route



KESGRAVE CYCLE ROUTES

(See Reverse)

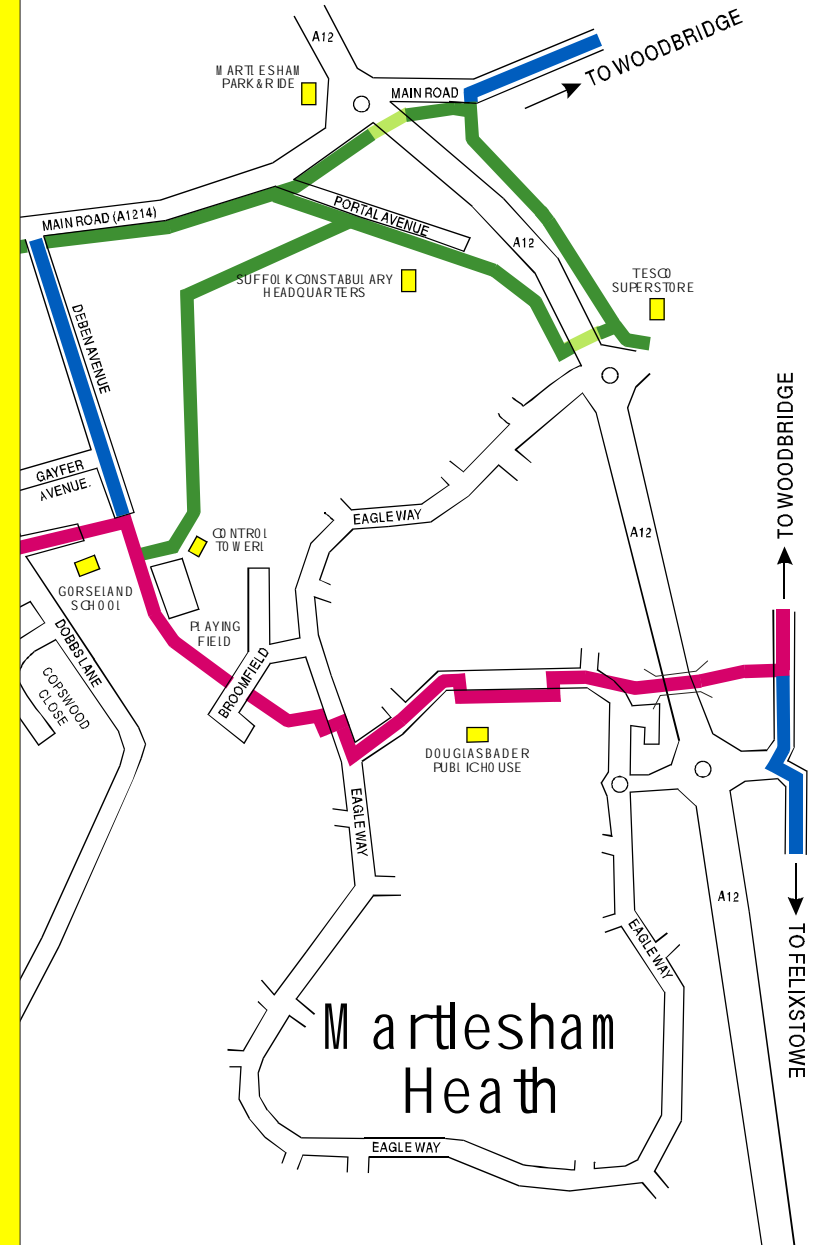
Acknowledgements:
 Route Research - Mrs Judith Francis
 Administration Support - Mrs Judith Francis
 Pamphlet Design/Artwork - Mr Alan Kimber
 Funding - Kesgrave Town Council
 Printed by - Kesgrave Town Council

Produced by Kesgrave Town Council

This leaflet can also be downloaded from
www.kesgrave.towncouncil.org.uk/map

Last Revised: 14 Mar 12

© Kesgrave Town Council 2012



Information contained in this publication is believed to be correct at the time of printing.
 Should you notice any mistakes please contact Kesgrave Town Council
 Tel: 01473)625179 Email: enquiry@kesgrave.towncouncil.org.uk